

Refer Figure 36 - Photomontage Sheet E-2

Refer Figure 37 - Photomontage Sheet E-3

Refer Figure 38 - Photomontage Sheet E-4

Pigmans Hill



Photomontage Location E - Non associated residence north of Crookwell Road (R12).
 Proposed view with turbine markers.
 Distance to closest turbine 5.5km

Photo location coordinates: Easting 740272 Northing 6166776 (GDA 94)

- | Crookwell 3 South turbine marker
- | Crookwell 3 East turbine marker
- | Crookwell 2 turbine marker
- | Gullen Range turbine marker

Legend

- ✦ Photomontage Location
- ✦ Proposed Crookwell 3 East Turbine
- ✦ Proposed Crookwell 3 South Turbine
- ✦ Approved Crookwell 2 Turbine
- ✦ Existing Crookwell Turbine
- ✦ Approved Gullen Range Turbine

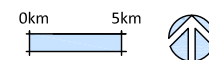
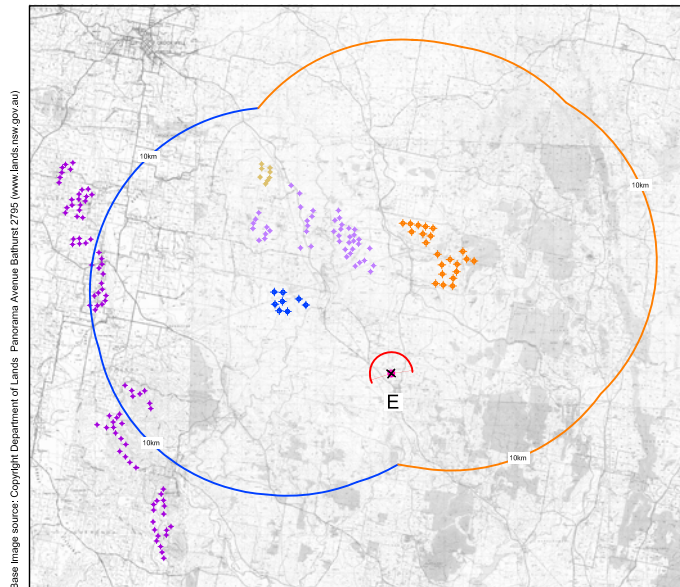


Figure 35 -
Photomontage Sheet E1



CROOKWELL DEVELOPMENT
PTY LTD



CROOKWELL 3 WIND FARM



Photomontage Location E - Non associated residence north of Crookwell Road (R12), existing view (E2)



Photomontage Location E - Non associated residence north of Crookwell Road (R12), proposed view (E2)

Distance to closest turbine 5.5km

CROOKWELL 3 WIND FARM



CROOKWELL DEVELOPMENT
PTY LTD

Figure 36 -
Photomontage Sheet E2





Photomontage Location E - Non associated residence north of Crookwell Road (R12), existing view (E3)



Photomontage Location E - Non associated residence north of Crookwell Road (R12), proposed view (E3)

Distance to closest turbine 5.5km

CROOKWELL 3 WIND FARM

UNION FENOSA
 WIND AUSTRALIA
 gasNatural
 fenosa

CROOKWELL DEVELOPMENT
 PTY LTD

Figure 37 -
 Photomontage Sheet E3

GREEN BEAN DESIGN
 landscape architects

Woodouselee Road

Little Vale Hill

Black Hill



Photomontage Location E - Non associated residence north of Crookwell Road (R12), existing view (E4)

Woodouselee Road

Little Vale Hill

Black Hill



Photomontage Location E - Non associated residence north of Crookwell Road (R12), proposed view (E4)

Distance to closest turbine 5.5km

CROOKWELL 3 WIND FARM

UNION FENOSA
WIND AUSTRALIA
gasNatural
fenosa

CROOKWELL DEVELOPMENT
PTY LTD

Figure 38 -
Photomontage Sheet E4

GREEN BEAN DESIGN
landscape architects

Woodhouselee Road

Black Hill



Photomontage Location F - Woodhouselee Road (view from road corridor).
Proposed view with turbine markers.

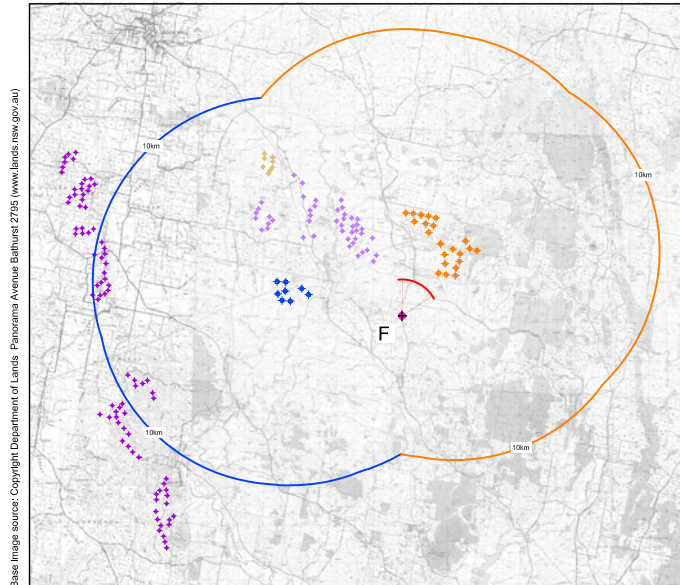
Distance to closest turbine 3km

Photo location coordinates: Easting 740716 Northing 6169358 (GDA 94)

Proposed Crookwell 3 East turbine marker

Legend

-  Photomontage Location
-  Proposed Crookwell 3 East Turbine
-  Proposed Crookwell 3 South Turbine
-  Approved Crookwell 2 Turbine
-  Existing Crookwell Turbine
-  Approved Gullen Range Turbine



Base Image source: Copyright Department of Lands, Parorama Avenue Ballhurst 2705 (www.lands.nsw.gov.au)

Figure 39 -
Photomontage Sheet F1



CROOKWELL DEVELOPMENT
PTY LTD



Woodhouselee Road

Black Hill



Photomontage Location F - Woodhouselee Road (view from road corridor), existing view

Woodhouselee Road

Black Hill



Photomontage Location F - Woodhouselee Road (view from road corridor), proposed view
Distance to closest turbine 3km

CROOKWELL 3 WIND FARM



CROOKWELL DEVELOPMENT
PTY LTD

Figure 40 -
Photomontage Sheet F2



Woodhouselee Road



Photomontage Location G - Woodhouselee Road (view from road corridor).
Proposed view with turbine markers.

Distance to closest turbine 1.4km

Photo location coordinates: Easting 741333 Northing 6171969 (GDA 94)

Proposed Crookwell 3 East turbine marker

Legend

-  Photomontage Location
-  Proposed Crookwell 3 East Turbine
-  Proposed Crookwell 3 South Turbine
-  Approved Crookwell 2 Turbine
-  Existing Crookwell Turbine
-  Approved Gullen Range Turbine

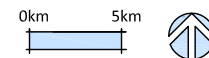
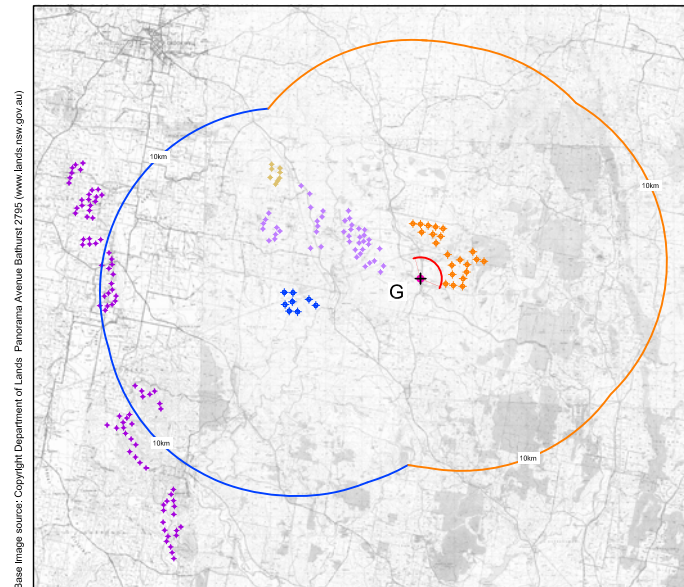


Figure 41 -
Photomontage Sheet G1



CROOKWELL DEVELOPMENT
PTY LTD



CROOKWELL 3 WIND FARM

Woodhouselee Road



Photomontage Location G - Woodhouselee Road (view from road corridor), existing view

Woodhouselee Road



Photomontage Location G - Woodhouselee Road (view from road corridor), proposed view

Distance to closest turbine 1.4km

CROOKWELL 3 WIND FARM

UNION FENOSA
WIND AUSTRALIA
gasNatural
fenosa

CROOKWELL DEVELOPMENT
PTY LTD

Figure 42 -
Photomontage Sheet G2

GREEN BEAN DESIGN
landscape architects

Woodhouselee Road



Photomontage Location H - 'Valdarman Hill' non associated property (R64).
Proposed view with turbine markers.

Distance to closest turbine 1km

Photo location coordinates: Easting 740405 Northing 6174107 (GDA 94)

Proposed Crookwell 3 East turbine marker

Legend

-  Photomontage Location
-  Proposed Crookwell 3 East Turbine
-  Proposed Crookwell 3 South Turbine
-  Approved Crookwell 2 Turbine
-  Existing Crookwell Turbine
-  Approved Gullen Range Turbine

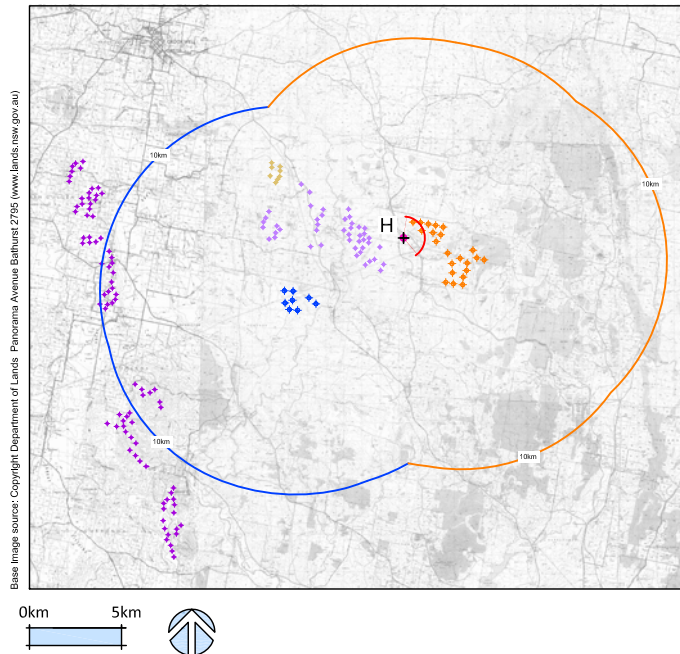


Figure 43 -
Photomontage Sheet H1



CROOKWELL DEVELOPMENT
PTY LTD



CROOKWELL 3 WIND FARM

Woodhouselee Road



Photomontage Location H - 'Valdarman Hill' non associated property (R64), existing view (H2)

Woodhouselee Road



Photomontage Location H - 'Valdarman Hill' non associated property (R64), proposed view (H2)
Distance to closest turbine 1km

CROOKWELL 3 WIND FARM



CROOKWELL DEVELOPMENT
PTY LTD

Figure 44 -
Photomontage Sheet H2



Little Vale Hill



Photomontage Location I - 'Little Vale' non associated property (R66).
Proposed view with turbine markers.

Distance to closest turbine 1.1km

Photo location coordinates: Easting 743529 Northing 6174329 (GDA 94)

Proposed Crookwell 3 East turbine marker

Legend

-  Photomontage Location
-  Proposed Crookwell 3 East Turbine
-  Proposed Crookwell 3 South Turbine
-  Approved Crookwell 2 Turbine
-  Existing Crookwell Turbine
-  Approved Gullen Range Turbine

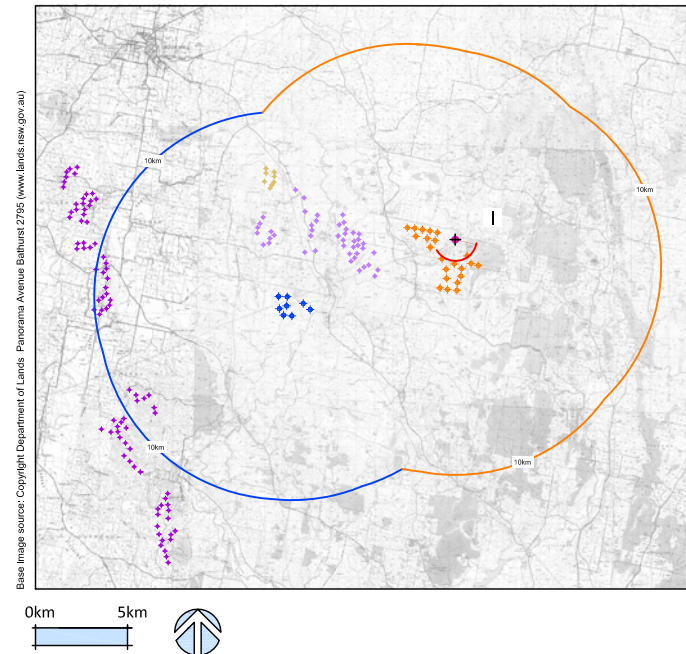


Figure 45 -
Photomontage Sheet I1

UNION FENOSA
WIND AUSTRALIA
gasNatural
jenosa

CROOKWELL DEVELOPMENT
PTY LTD

GREEN BEAN DESIGN
landscape architects

CROOKWELL 3 WIND FARM

Little Vale Hill



Photomontage Location I - 'Little Vale' non associated property (R67), existing view (I2)

Little Vale Hill



Photomontage Location I - 'Little Vale' non associated property (R67), proposed view (I2)

Distance to closest turbine 1.1km

CROOKWELL 3 WIND FARM



CROOKWELL DEVELOPMENT
PTY LTD

Figure 46 -
Photomontage Sheet I2





Photomontage Location J - 'Rosedale' non associated property (R106).
Proposed view with turbine markers.

Distance to closest turbine 1.8km

Photo location coordinates: Easting 742577 Northing 6176676 (GDA94)

Proposed Crookwell 3 East turbine marker

Legend

-  Photomontage Location
-  Proposed Crookwell 3 East Turbine
-  Proposed Crookwell 3 South Turbine
-  Approved Crookwell 2 Turbine
-  Existing Crookwell Turbine
-  Approved Gullen Range Turbine

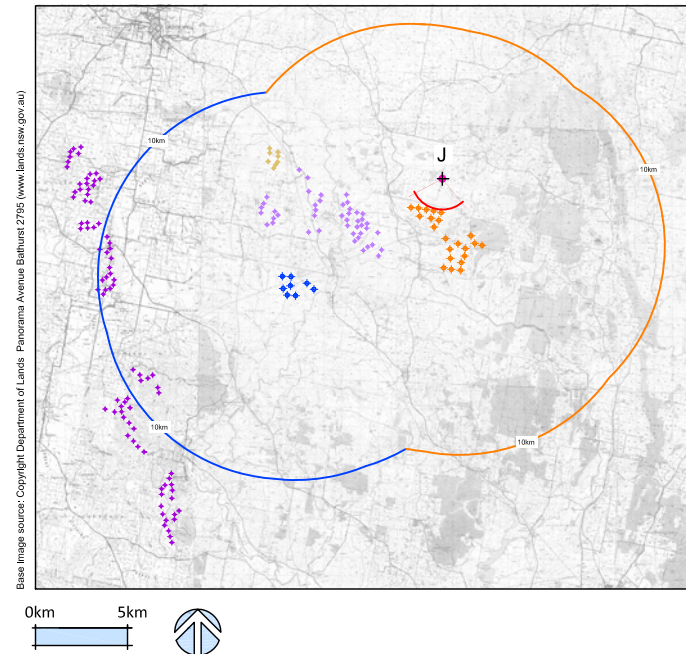


Figure 47 -
Photomontage Sheet J1



CROOKWELL DEVELOPMENT
PTY LTD



CROOKWELL 3 WIND FARM



Photomontage Location J - 'Rosedale' non associated property (R106), existing view



Photomontage Location J - 'Rosedale' non associated property (R106), proposed view
Distance to closest turbine 1.8km

CROOKWELL 3 WIND FARM



Photomontage Location K - Woodhouselee Road (from Meadow Vale property entry).
Proposed view with turbine markers

Distance to closest turbine 1.3km

Photo location coordinates: Easting 739767 Northing 6175556 (GDA 94)

- | Proposed Crookwell 3 East turbine marker
- | Approved Crookwell 2 turbine marker

Legend

- ✦ Photomontage Location
- ✦ Proposed Crookwell 3 East Turbine
- ✦ Proposed Crookwell 3 South Turbine
- ✦ Approved Crookwell 2 Turbine
- ✦ Existing Crookwell Turbine
- ✦ Approved Gullen Range Turbine

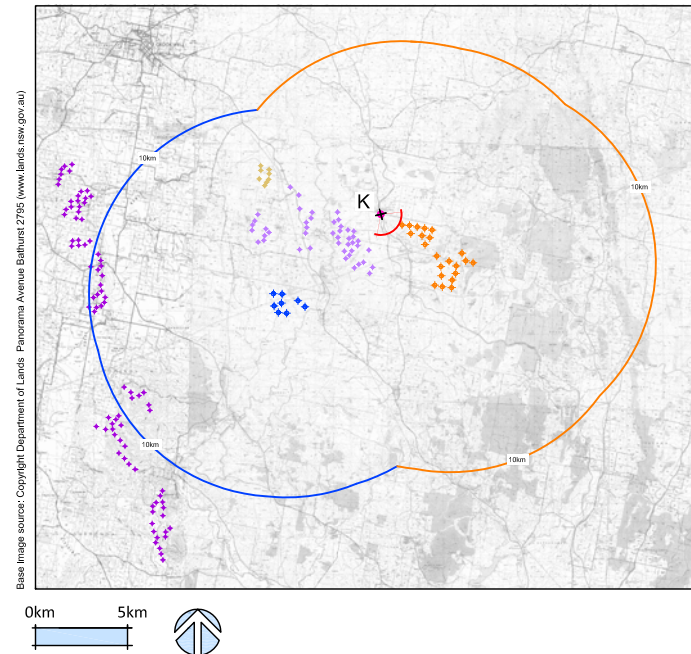


Figure 49 -
Photomontage Sheet K1



CROOKWELL DEVELOPMENT
PTY LTD



CROOKWELL 3 WIND FARM



Photomontage Location K - Woodhouselee Road (from Meadow Vale property entry), existing view (K2)



Photomontage Location K - Woodhouselee Road (from Meadow Vale property entry), proposed view (K2)

Distance to closest turbine 1.3km

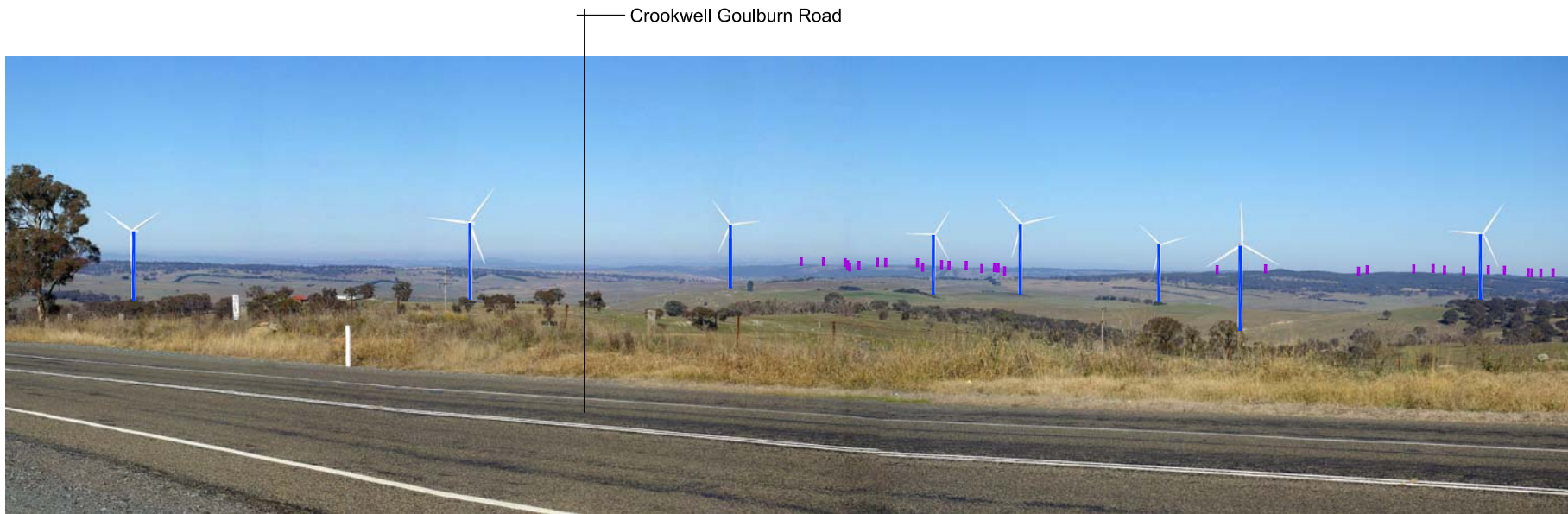
CROOKWELL 3 WIND FARM

UNION FENOSA
WIND AUSTRALIA
gasNatural
fenosa

CROOKWELL DEVELOPMENT
PTY LTD

Figure 50 -
Photomontage Sheet K2

GREEN BEAN DESIGN
landscape architects



Crookwell Goulburn Road

Photomontage Location L - Crookwell to Goulburn Road (from road corridor).
Proposed view with turbine markers.

Distance to closest turbine 1.9km

Photo location coordinates: Easting 735711 Northing 6172628 (AusGeod84)

Proposed Crookwell 3 South turbine marker

Approved Gullen Range turbine marker

Legend

-  Photomontage Location
-  Proposed Crookwell 3 East Turbine
-  Proposed Crookwell 3 South Turbine
-  Approved Crookwell 2 Turbine
-  Existing Crookwell Turbine
-  Approved Gullen Range Turbine

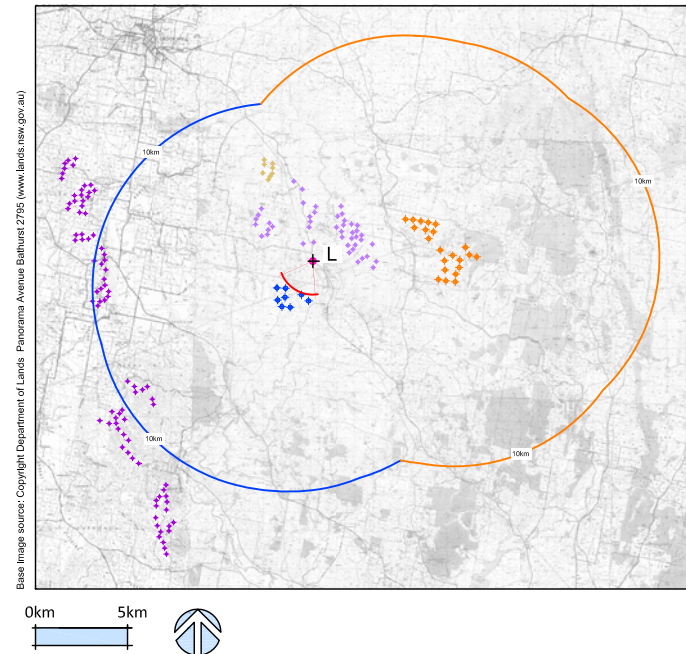


Figure 51 -
Photomontage Sheet L1



CROOKWELL DEVELOPMENT
PTY LTD



CROOKWELL 3 WIND FARM

Crookwell Goulburn Road



Photomontage Location L - Crookwell to Goulburn Road (from road corridor), existing view

Crookwell Goulburn Road



Photomontage Location L - Crookwell to Goulburn Road (from road corridor), proposed view
Distance to closest turbine 1.9km

CROOKWELL 3 WIND FARM

UNION FENOSA
WIND AUSTRALIA
gasNatural
fenosa
CROOKWELL DEVELOPMENT
PTY LTD

Figure 52 -
Photomontage Sheet L2

GREEN BEAN DESIGN
landscape architects