



Photomontage Location M - Non residential (R58a)
Proposed view with turbine markers.

Distance to closest turbine 1.4km

Photo location coordinates: Easting 741523 Northing 6171075 (AusGeod84)

Proposed Crookwell 3 East turbine marker

- Legend
- Photomontage Location
 - Proposed Crookwell 3 East Turbine
 - Proposed Crookwell 3 South Turbine
 - Approved Crookwell 2 Turbine
 - Existing Crookwell Turbine
 - Approved Gullen Range Turbine

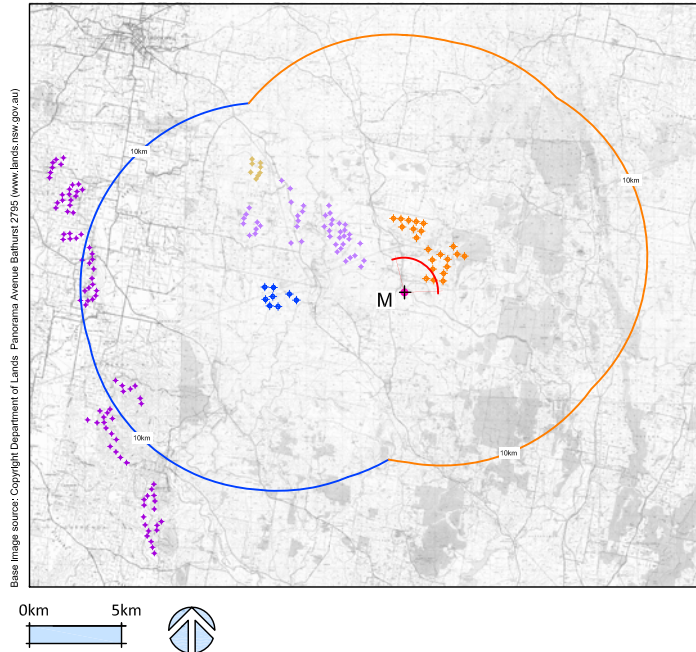


Figure 53 -
Photomontage Sheet M1

UNION FENOSA
WIND AUSTRALIA
gasNatural
jenosa

CROOKWELL DEVELOPMENT
PTY LTD

GREEN BEAN DESIGN
landscape architects

CROOKWELL 3 WIND FARM

Black Hill



Photomontage Location M - Non residential woolshed (R58a), existing view

Black Hill



Photomontage Location M - Non residential woolshed (R58a), proposed view
Distance to closest turbine 1.4km

CROOKWELL 3 WIND FARM

UNION FENOSA
WIND AUSTRALIA
gasNatural
fenosa

CROOKWELL DEVELOPMENT
PTY LTD

Figure 54 -
Photomontage Sheet M2

GREEN BEAN DESIGN
landscape architects




Photomontage Location N - Residential dwelling, Wallarobie (R61)
Proposed view with turbine markers.

Distance to closest turbine 1.4km

Photo location coordinates: Easting 741398 Northing 6171919 (AusGeod84)

Proposed Crookwell 3 East turbine marker

Legend

-  Photomontage Location
-  Crookwell 3 East Turbine
-  Crookwell 3 South Turbine
-  Crookwell 2 Turbine (Approved)
-  Crookwell Turbine (Existing)
-  Gullen Range Turbine (Approved)

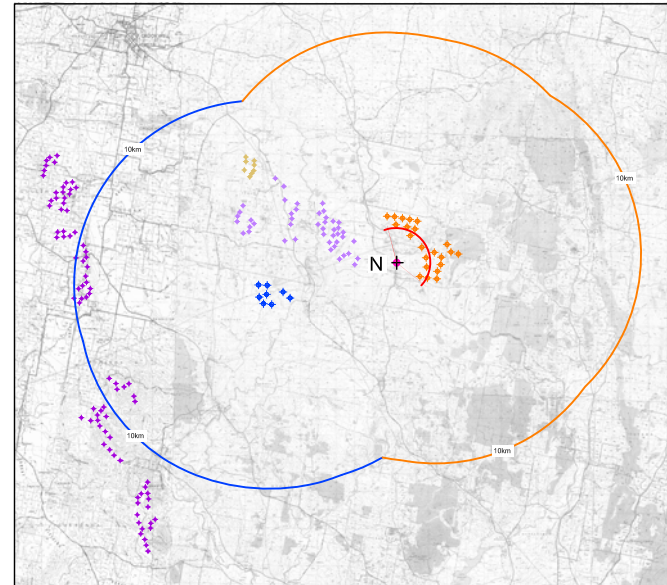


Figure 55 -
Photomontage Sheet N1



CROOKWELL DEVELOPMENT
PTY LTD



CROOKWELL 3 WIND FARM



Photomontage Location N - Residential dwelling, Wallarobie (R61), existing view



Photomontage Location N - Residential dwelling, Wallarobie (R61), proposed view

Distance to closest turbine 1.4km


CROOKWELL 3 WIND FARM

UNION FENOSA
WIND AUSTRALIA
gasNatural
fenosa

CROOKWELL DEVELOPMENT
PTY LTD

Figure 56 -
Photomontage Sheet N2

GREEN BEAN DESIGN
landscape architects



Photomontage Location O - Non associated property (R62).
Proposed view with turbine markers.

Distance to closest turbine 1.4km

Photo location coordinates: Easting 741317 Northing 6172072 (GDA94)

Proposed Crookwell 3 East turbine marker

- Legend
- Photomontage Location
 - Proposed Crookwell 3 East Turbine
 - Proposed Crookwell 3 South Turbine
 - Approved Crookwell 2 Turbine
 - Existing Crookwell Turbine
 - Approved Gullen Range Turbine

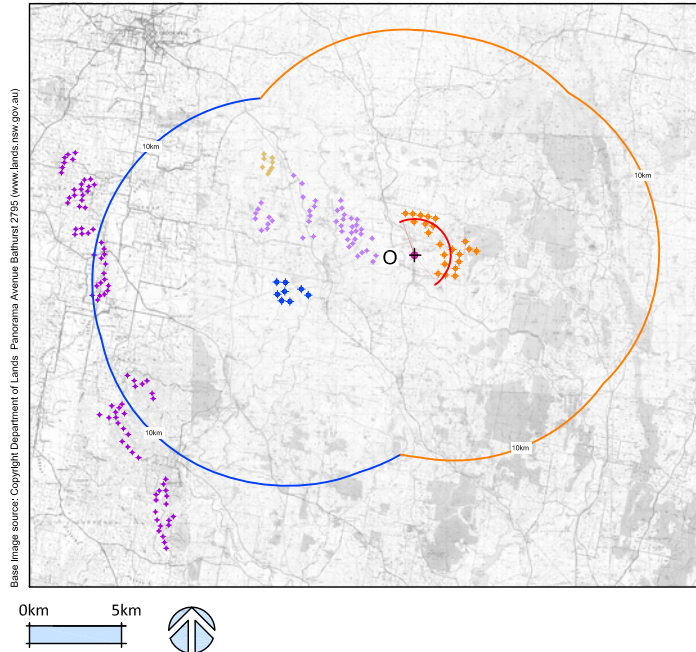



Figure 57 -
Photomontage Sheet O1

UNION FENOSA
WIND AUSTRALIA
gasNatural
jenosa


CROOKWELL DEVELOPMENT
PTY LTD

GREEN BEAN DESIGN
landscape architects

CROOKWELL 3 WIND FARM



Photomontage Location O - Non associated residential dwelling (R62), existing view



Photomontage Location O - Non associated residential dwelling (R62), proposed view
Distance to closest turbine 1.4km

CROOKWELL 3 WIND FARM

UNION FENOSA
WIND AUSTRALIA
gasNatural
fenosa
CROOKWELL DEVELOPMENT
PTY LTD

Figure 58 -
Photomontage Sheet O2

GREEN BEAN DESIGN
landscape architects




Photomontage Location P - Residential dwelling, Windalee (R65)
Proposed view with turbine markers.

Distance to closest turbine 830m

Photo location coordinates: Easting 740263 Northing 6174251 (AusGeod84)

Proposed Crookwell 3 East turbine marker

Legend

-  Photomontage Location
-  Proposed Crookwell 3 East Turbine
-  Proposed Crookwell 3 South Turbine
-  Approved Crookwell 2 Turbine
-  Existing Crookwell Turbine
-  Approved Gullen Range Turbine

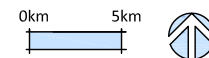
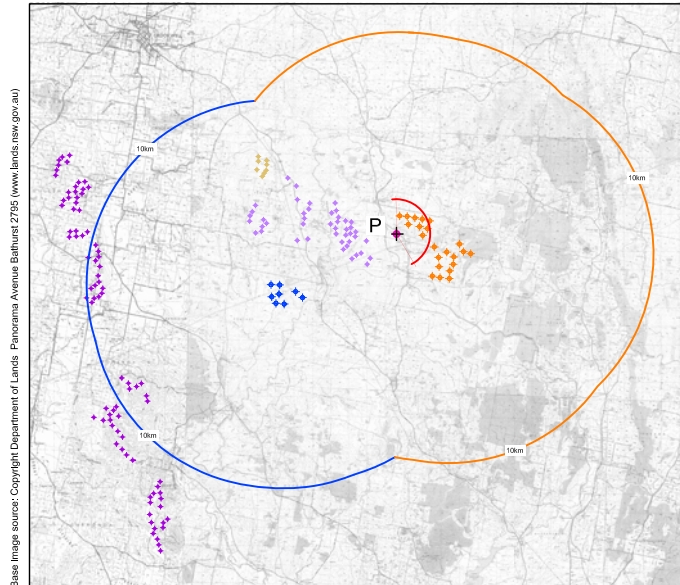


Figure 59 -
Photomontage Sheet P1



CROOKWELL DEVELOPMENT
PTY LTD



CROOKWELL 3 WIND FARM



Photomontage Location P - Residential dwelling, Windalee (R65), existing view



Photomontage Location P- Residential dwelling, Windalee (R65) proposed view
Distance to closest turbine 830m

CROOKWELL 3 WIND FARM

UNION FENOSA
WIND AUSTRALIA
gasNatural
fenosa

CROOKWELL DEVELOPMENT
PTY LTD

Figure 60 -
Photomontage Sheet P2

GREEN BEAN DESIGN
landscape architects

Non associated residential dwelling (R66)




Photomontage Location Q - Non associated property access track, Little Vale (R66).
Proposed view with turbine markers.

Distance to closest turbine 1.1km

Photo location coordinates: Easting 743662 Northing 6174575 (GDA94)

Proposed Crookwell 3 East turbine marker

Legend

-  Photomontage Location
-  Proposed Crookwell 3 East Turbine
-  Proposed Crookwell 3 South Turbine
-  Approved Crookwell 2 Turbine
-  Existing Crookwell Turbine
-  Approved Gullen Range Turbine

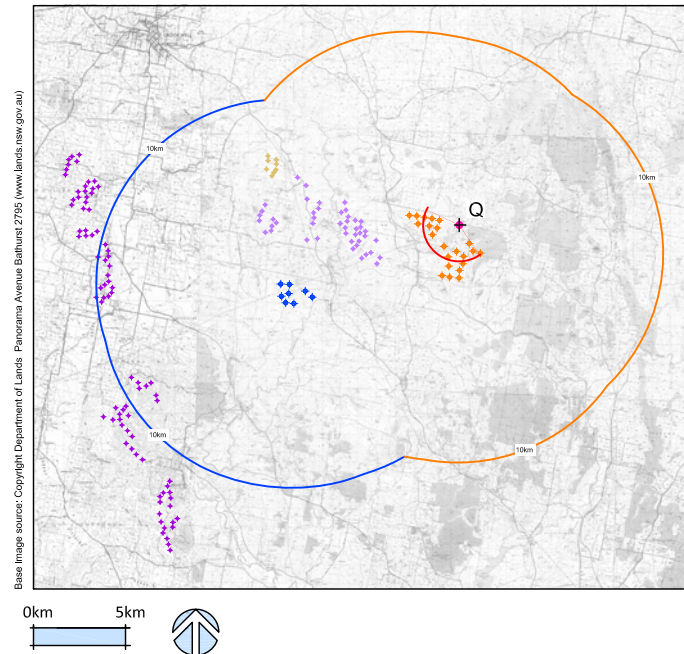


Figure 61 -
Photomontage Sheet Q1



CROOKWELL DEVELOPMENT
PTY LTD



CROOKWELL 3 WIND FARM

Non associated residential dwelling (R66)



Photomontage Location Q - Non associated residential dwelling access track, Little Vale (R66), existing view

Non associated residential dwelling (R66)



Photomontage Location Q - Non associated residential dwelling access track, Little Vale (R66), proposed view
Distance to closest turbine 1.1km

CROOKWELL 3 WIND FARM

UNION FENOSA
WIND AUSTRALIA
gasNatural
fenosa

CROOKWELL DEVELOPMENT
PTY LTD

Figure 62 -
Photomontage Sheet Q2

GREEN BEAN DESIGN
landscape architects



Photomontage Location R - Residential dwelling, Atholvale (R69)
Proposed view with turbine markers.

Distance to closest turbine 1.1km

Photo location coordinates: Easting 740230 Northing 6175735 (AusGeod84)

Proposed Crookwell 3 East turbine marker

Legend

-  Photomontage Location
-  Proposed Crookwell 3 East Turbine
-  Proposed Crookwell 3 South Turbine
-  Approved Crookwell 2 Turbine
-  Existing Crookwell Turbine
-  Approved Gullen Range Turbine

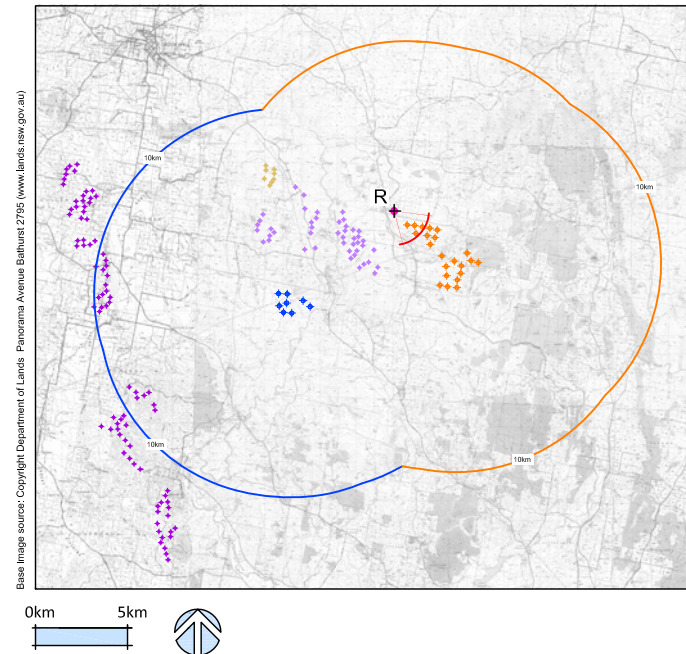


Figure 63 -
Photomontage Sheet R1



CROOKWELL DEVELOPMENT
PTY LTD



CROOKWELL 3 WIND FARM



Photomontage Location R - Residential dwelling, Atholvale (R69), existing view



Photomontage Location R- Residential dwelling, Atholvale (R69) proposed view

Distance to closest turbine 1.1km

CROOKWELL 3 WIND FARM

UNION FENOSA
WIND AUSTRALIA
gasNatural
fenosa

CROOKWELL DEVELOPMENT
PTY LTD

Figure 64 -
Photomontage Sheet R2

GREEN BEAN DESIGN
landscape architects



Photomontage Location S - Residential dwelling, Snowgums (R70)
Proposed view with turbine markers.

Distance to closest turbine 2.3km

Photo location coordinates: Easting 739322 Northing 6175724 (AusGeod84)

- | Proposed Crookwell 3 East turbine marker
- | Approved Crookwell 2 turbine marker

Legend

- + Photomontage Location
- + Proposed Crookwell 3 East Turbine
- + Proposed Crookwell 3 South Turbine
- + Approved Crookwell 2 Turbine
- + Existing Crookwell Turbine
- + Approved Gullen Range Turbine

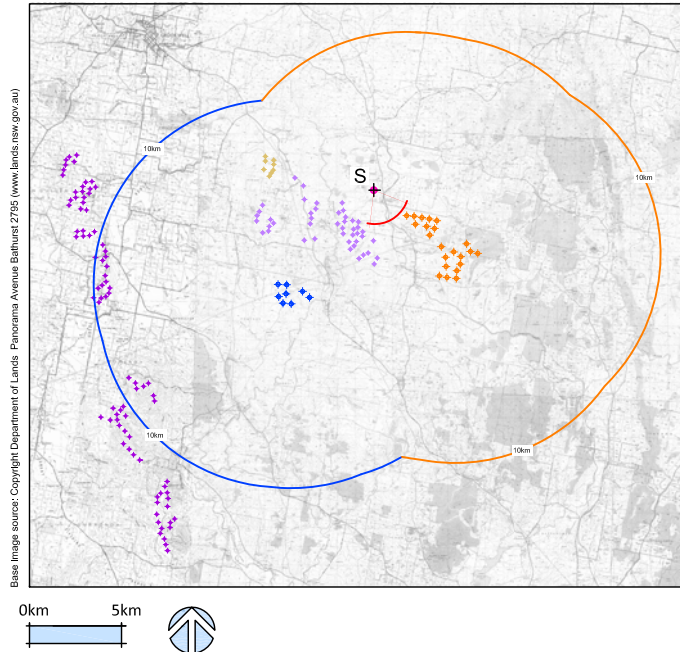


Figure 65 -
Photomontage Sheet S1



CROOKWELL DEVELOPMENT
PTY LTD



CROOKWELL 3 WIND FARM



Photomontage Location S - Residential dwelling, Snowgums (R70), existing view



Photomontage Location S- Residential dwelling, Snowgums (R70) proposed view
Distance to closest turbine 2.3km


CROOKWELL 3 WIND FARM



CROOKWELL DEVELOPMENT
PTY LTD

Figure 66 -
Photomontage Sheet S2










Photomontage Location T - Non residential, Church (R80a)
Proposed view with turbine markers.

Distance to closest turbine 1.6 km

Photo location coordinates: Easting 741330 Northing 6172829 (AusGeod84)

Proposed Crookwell 3 East turbine marker

Legend

-  Photomontage Location
-  Proposed Crookwell 3 East Turbine
-  Proposed Crookwell 3 South Turbine
-  Approved Crookwell 2 Turbine
-  Existing Crookwell Turbine
-  Approved Gullen Range Turbine

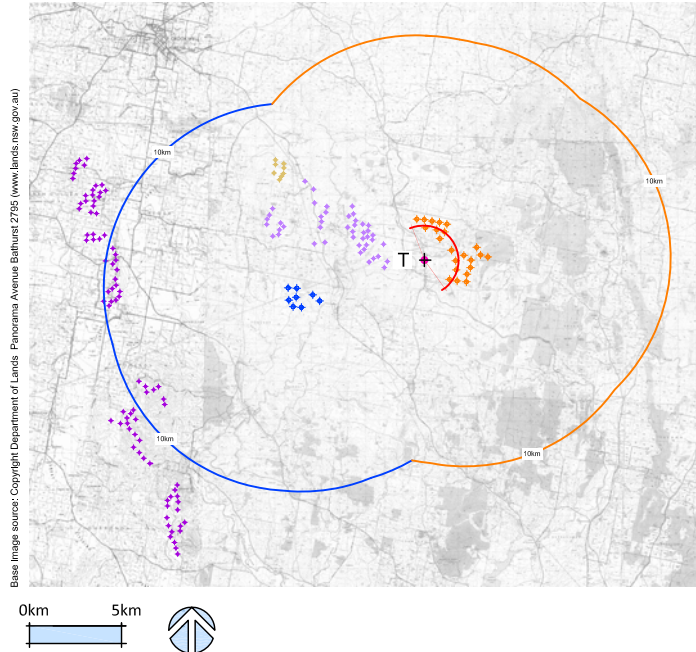



Figure 67 -
Photomontage Sheet T1



CROOKWELL DEVELOPMENT
PTY LTD



CROOKWELL 3 WIND FARM



Photomontage Location T - Non residential, Church (R80a), existing view



Photomontage Location T- Non residential, Church (R80a) proposed view
Distance to closest turbine 1.6km

CROOKWELL 3 WIND FARM

UNION FENOSA
WIND AUSTRALIA
gasNatural
fenosa

CROOKWELL DEVELOPMENT
PTY LTD

Figure 68 -
Photomontage Sheet T2

GREEN BEAN DESIGN
landscape architects



Photomontage Location U - Potential future residential, Rainmore (R117).
Proposed view with turbine markers.

Distance to closest turbine 1.5km

Photo location coordinates: Easting 735564 Northing 6172919 (GDA 94)

- | Crookwell 3 South turbine marker
- | Crookwell 2 turbine marker
- | Gullen Range turbine marker

Legend

- ✦ Photomontage Location
- ✦ Proposed Crookwell 3 East Turbine
- ✦ Proposed Crookwell 3 South Turbine
- ✦ Approved Crookwell 2 Turbine
- ✦ Existing Crookwell Turbine
- ✦ Approved Gullen Range Turbine

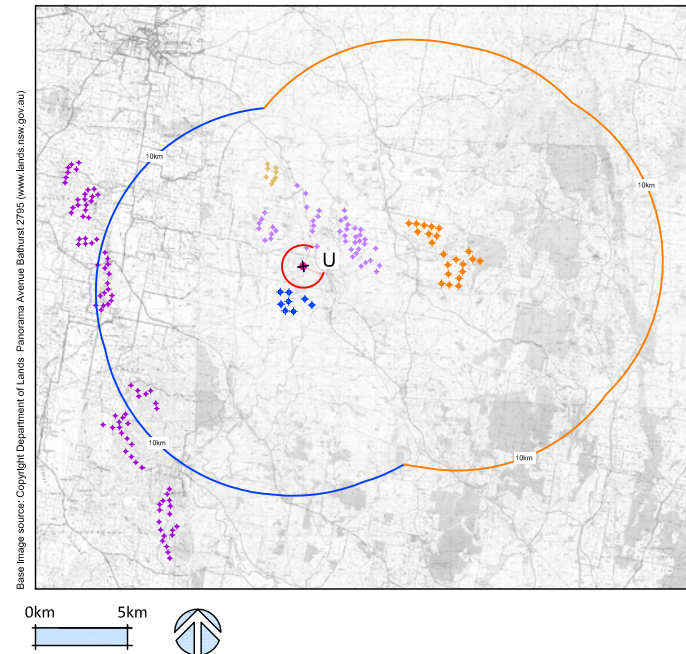


Figure 69 -
Photomontage Sheet U1



CROOKWELL DEVELOPMENT
PTY LTD



CROOKWELL 3 WIND FARM



Photomontage Location U - Potential future residential, Rainmore (R117) existing view



Photomontage Location U- Potential future residential, Rainmore (R117) proposed view
Distance to closest turbine 1.5km

CROOKWELL 3 WIND FARM



CROOKWELL DEVELOPMENT
PTY LTD

Figure 70 -
Photomontage Sheet U2

